

**380TH AIR WING GROUP [VIPER 1,2,3,4]**

MISSION: CM-1002

**BASIC INFO**

START TIME 21-JUN-2011 0700LT (0300UTC)

TAKEOFF TIME 0710LT LAND TIME 0810LT

HOME FREQ AL DHAFRA 251.1AM TCN 96X AL MINHAD 250.1AM

WX CLR SR 0525LT SS 1912LT TEMP 25 C CLD 8K WIND 128 6KTS GOOD VSBY

**FLIGHT**

FLT	CS	T#	TCN	DLNK	LSR	WPN
Viper 1	1-1	91	11X	VR11	1651	AC,9X,88C,WT,T,ECM,H,WT,88C,9X,AC
	1-2	92	12X	VR12	1652	AC,9X,88C,WT,T,ECM,H,WT,88C,9X,AC
Viper 2	2-1	93	13X	VR21	1653	AC,9X,2*82G,WT,T,ECM,H,WT,2*82G,9X,AC
	2-2	94	14X	VR22	1654	AC,9X,2*82G,WT,T,ECM,H,WT,2*82G,9X,AC
Viper 3	3-1	95	15X	VR31	1655	AC,9X,88C,WT,T,ECM,H,WT,88C,9X,AC
	3-2	96	16X	VR32	1656	AC,9X,88C,WT,T,ECM,H,WT,88C,9X,AC
Viper 4	4-1	97	17X	VR41	1657	AC,9X,2*82G,WT,T,ECM,H,WT,2*82G,9X,AC
	4-2	98	18X	VR42	1658	AC,9X,2*82G,WT,T,ECM,H,WT,2*82G,9X,AC

**COMMS LADDER**

UHF	AGCY	FREQ	VHF	AGCY	FREQ
1	Al Dhafra	251.10	1	Al Dhafra	126.50
2	Al Minhac	250.10	2	Al Minhac	118.55
3	Liwa	250.95	3	Liwa	119.30
4	Khasab	250.00	4	Khasab	124.35
5	Darkstar	256.00	5	Viper 1	131.10
6	Magic	264.00	6	Viper 2	131.20
7	Wizard	265.00	7	Viper 3	131.30
8	Texaco 3	257.30	8	Viper 4	131.40
9	Texaco 4	257.40	9	Dodge 1	132.10
10			10	Dodge 2	132.20
11			11	Dodge 3	132.30
12			12	Dodge 4	132.40
13			13	Hawg 1	141.10
14			14	Hawg 2	141.20
15			15	Hawg 3	141.30
16			16	Hawg 4	141.40
17			17	Ford 1	142.10
18			18	Ford 2	142.20
19			19	Ford 3	142.30
20			20	Ford 4	142.40

**SUPPORT**

FLT	A/C	TASK	A/A	FREQ
Darkstar	E-3A	AWACS		UHF CH5
Magic	E-2D	AWACS		UHF CH6
Wizard	E-3A	AWACS		UHF CH7
Texaco 3	KC-135	Refuel	57X	UHF CH8
Texaco 4	KC-135	Refuel	58X	UHF CH9

**FLIGHT WAYPOINT**

WP	ID	TIME	SPEED	ALT	ACT
0	ADB	0710L	0		Takeoff
1	DEP	0713L	0.60M	5K	Outbound
2	RV	0718L	0.60M	25K	Regroup
3	PRE	0730L	0.80M	25K	Ingress
4	IP	0735L	0.80M	10K	IP
5	TGT	0740L	0.80M	10K	Attack
6	SEC	0745L	0.80M	10K	Attack
7	EGR	0753L	0.75M	25K	Egress
8	RET	0803L	0.70M	15K	Inbound
9	ARR	0810L	0.40M	3K	Arrival
10	RWY	0815L	0		Landing

**TARGET WAYPOINT**

WP	ID	COORD	ALT	RMKS
11				
12				
13				
14				
15				
16				
17				
18				
19				
20				

**ALT AFLD**

AFLD	FREQ	COOR
Al Minhac	250.10	N25°01'34" E55°22'03"
Khasab	250.00	N23°39'06" E53°49'27"

**380TH AIR WING GROUP [DODGE 1,2]**

MISSION: CM-1002

**BASIC INFO**

START TIME 21-JUN-2011 0700LT (0300UTC)

TAKEOFF TIME 0710LT LAND TIME 0810LT

HOME FREQ AL DHAFRA 251.1AM TCN 96X AL MINHAD 250.1AM

WX CLR SR 0525LT SS 1912LT TEMP 25 C CLD 8K WIND 128 6KTS GOOD VSBY

**FLIGHT**

FLT	CS	T#	TCN	DLNK	LSR	WPN
Dodge 1	1-1	81	21X	DE11	1661	9P,82,AB,6*82,N,CT,T,6*82,9P,82,AB
	1-2	82	22X	DE12	1662	9P,82,AB,6*82,N,CT,T,6*82,9P,82,AB
Dodge 2	2-1	83	23X	DE21	1663	9P,82,AB,6*82,N,CT,T,6*82,9P,82,AB
	2-2	84	24X	DE22	1664	9P,82,AB,6*82,N,CT,T,6*82,9P,82,AB

**COMMS LADDER**

UHF	AGCY	FREQ	VHF	AGCY	FREQ
1	Al Dhafra	251.10	1	Al Dhafra	126.50
2	Al Minhac	250.10	2	Al Minhac	118.55
3	Liwa	250.95	3	Liwa	119.30
4	Khasab	250.00	4	Khasab	124.35
5	Darkstar	256.00	5	Viper 1	131.10
6	Magic	264.00	6	Viper 2	131.20
7	Wizard	265.00	7	Viper 3	131.30
8	Texaco 3	257.30	8	Viper 4	131.40
9	Texaco 4	257.40	9	Dodge 1	132.10
10			10	Dodge 2	132.20
11			11	Dodge 3	132.30
12			12	Dodge 4	132.40
13			13	Hawg 1	141.10
14			14	Hawg 2	141.20
15			15	Hawg 3	141.30
16			16	Hawg 4	141.40
17			17	Ford 1	142.10
18			18	Ford 2	142.20
19			19	Ford 3	142.30
20			20	Ford 4	142.40

**SUPPORT**

FLT	A/C	TASK	A/A	FREQ
Darkstar	E-3A	AWACS		UHF CH5
Magic	E-2D	AWACS		UHF CH6
Wizard	E-3A	AWACS		UHF CH7
Texaco 3	KC-135	Refuel	57X	UHF CH8
Texaco 4	KC-135	Refuel	58X	UHF CH9

**ALT AFLD**

AFLD	FREQ	COOR
Al Minhac	250.10	N25°01'34" E55°22'03"
Khasab	250.00	N23°39'06" E53°49'27"

**FLIGHT WAYPOINT**

WP	ID	TIME	SPEED	ALT	ACT
0	ADB	0712L	0		Takeoff
1	DEP	0715L	0.60M	5K	Outbound
2	RV	0720L	0.60M	25K	Regroup
3	PRE	0730L	0.80M	35K	Ingress
4	IP	0735L	0.80M	35K	IP
5	TGT	0740L	0.80M	35K	Attack
6	SEC	0745L	0.80M	35K	Attack
7	EGR	0753L	0.75M	25K	Egress
8	RET	0803L	0.70M	15K	Inbound
9	ARR	0810L	0.40M	3K	Arrival
10	RWY	0815L	0		Landing

**TARGET WAYPOINT**

WP	ID	COORD	ALT	RMKS
11				
12				
13				
14				
15				
16				
17				
18				
19				
20				
21				
22				
23				
24				
25				
26				
27				
28				
29				

**380TH AIR WING GROUP [FORD 1,2]**

MISSION: CM-1002

**BASIC INFO**

START TIME 21-JUN-2011 0700LT (0300UTC)

TAKEOFF TIME 0710LT LAND TIME 0810LT

HOME FREQ AL DHAFRA 251.1AM TCN 96X AL MINHAD 250.1AM

WX CLR SR 0525LT SS 1912LT TEMP 25 C CLD 8K WIND 128 6KTS GOOD VSBY

**FLIGHT**

FLT	CS	T#	TCN	DLNK	LSR	WPN
Ford 1	1-1	201		FD11		AC,WT,AC,AB,AB,CT,AB,AB,AC,WT,AC
	1-2	202		FD12		AC,WT,AC,AB,AB,CT,AB,AB,AC,WT,AC
Ford 2	2-1	203		FD21		AC,WT,AC,AB,AB,CT,AB,AB,AC,WT,AC
	2-2	204		FD22		AC,WT,AC,AB,AB,CT,AB,AB,AC,WT,AC

**COMMS LADDER**

UHF	AGCY	FREQ	VHF	AGCY	FREQ
1	Al Dhafra	251.10	1	Al Dhafra	126.50
2	Al Minhac	250.10	2	Al Minhac	118.55
3	Liwa	250.95	3	Liwa	119.30
4	Khasab	250.00	4	Khasab	124.35
5	Darkstar	256.00	5	Viper 1	131.10
6	Magic	264.00	6	Viper 2	131.20
7	Wizard	265.00	7	Viper 3	131.30
8	Texaco 3	257.30	8	Viper 4	131.40
9	Texaco 4	257.40	9	Dodge 1	132.10
10			10	Dodge 2	132.20
11			11	Dodge 3	132.30
12			12	Dodge 4	132.40
13			13	Hawg 1	141.10
14			14	Hawg 2	141.20
15			15	Hawg 3	141.30
16			16	Hawg 4	141.40
17			17	Ford 1	142.10
18			18	Ford 2	142.20
19			19	Ford 3	142.30
20			20	Ford 4	142.40

**SUPPORT**

FLT	A/C	TASK	A/A	FREQ
Darkstar	E-3A	AWACS		UHF CH5
Magic	E-2D	AWACS		UHF CH6
Wizard	E-3A	AWACS		UHF CH7
Texaco 3	KC-135	Refuel	57X	UHF CH8
Texaco 4	KC-135	Refuel	58X	UHF CH9

**ALT AFLD**

AFLD	FREQ	COORD
Al Minhac	250.10	N25°01'34" E55°22'03"
Khasab	250.00	N23°39'06" E53°49'27"

**FLIGHT WAYPOINT**

WP	ID	TIME	SPEED	ALT	ACT
0	AMB	0710L	0		Takeoff
1	DEP	0712L	0.60M	5K	Outbound
2	RV	0716L	0.60M	15K	Regroup
3	PRE	0726L	0.85M	15K	Ingress
4	OCA	0728L	0.95M	10K	Attack
5	TAR		0.80M		CAP
6	TAR		0.80M		CAP
7	EGR	0755L	0.75M	15K	Egress
8	RET	0800L	0.70M	15K	Inbound
9	ARR	0805L	0.40M	3K	Arrival
10	RWY	0810L	0		Landing

**TARGET WAYPOINT**

WP	ID	COORD	ALT	RMKS
11				
12				
13				
14				
15				
16				
17				
18				
19				
20				
21				
22				
23				
24				
25				
26				
27				
28				
29				

**380TH AIR WING GROUP [HAWG 1,2]**

MISSION: CM-1002

**BASIC INFO**

START TIME 21-JUN-2011 0700LT (0300UTC)

TAKEOFF TIME 0740LT LAND TIME 0902LT

HOME FREQ AL DHAFRA 251.1AM TCN 96X AL MINHAD 250.1AM

WX CLR SR 0525LT SS 1912LT TEMP 25 C CLD 8K WIND 128 6KTS GOOD VSBY

**FLIGHT**

FLT	CS	T#	TCN	DLNK	LSR	WPN
Hawg 1	1-1	171	31X	HG11	1671	2*9M,T,2*65H,82L,82L,,82L,82L,2*65H,Rkts,AC
	1-2	172	32X	HG12	1672	2*9M,T,2*65H,82L,82L,,82L,82L,2*65H,Rkts,AC
Hawg 2	2-1	173	33X	HG21	1673	2*9M,T,2*65H,82L,82L,,82L,82L,2*65H,Rkts,AC
	2-2	174	34X	HG22	1674	2*9M,T,2*65H,82L,82L,,82L,82L,2*65H,Rkts,AC

**COMMS LADDER**

UHF	AGCY	FREQ	VHF	AGCY	FREQ
1	Al Dhafra	251.10	1	Al Dhafra	126.50
2	Al Minhac	250.10	2	Al Minhac	118.55
3	Liwa	250.95	3	Liwa	119.30
4	Khasab	250.00	4	Khasab	124.35
5	Darkstar	256.00	5	Viper 1	131.10
6	Magic	264.00	6	Viper 2	131.20
7	Wizard	265.00	7	Viper 3	131.30
8	Texaco 3	257.30	8	Viper 4	131.40
9	Texaco 4	257.40	9	Dodge 1	132.10
10			10	Dodge 2	132.20
11			11	Dodge 3	132.30
12			12	Dodge 4	132.40
13			13	Hawg 1	141.10
14			14	Hawg 2	141.20
15			15	Hawg 3	141.30
16			16	Hawg 4	141.40
17			17	Ford 1	142.10
18			18	Ford 2	142.20
19			19	Ford 3	142.30
20			20	Ford 4	142.40

**SUPPORT**

FLT	A/C	TASK	A/A	FREQ
Darkstar	E-3A	AWACS		UHF CH5
Magic	E-2D	AWACS		UHF CH6
Wizard	E-3A	AWACS		UHF CH7
Texaco 3	KC-135	Refuel	57X	UHF CH8
Texaco 4	KC-135	Refuel	58X	UHF CH9

**ALT AFLD**

AFLD	FREQ	COOR
Al Minhac	250.10	N25°01'34" E55°22'03"
Khasab	250.00	N23°39'06" E53°49'27"

**FLIGHT WAYPOINT**

WP	ID	TIME	SPEED	ALT	ACT
0	AMB	0720L	0		Takeoff
1	DEP	0725L	0.40M	5K	Outbound
2	RV	0730L	0.40M	15K	Regroup
3	PRE	0743L	0.45M	15K	Ingress
4	IP	0751L	0.45M	10K	IP
5	TGT	0758L	0.40M		Attack
6	SEC	0815L	0.40M		Attack
7	EGR	0830L	0.45M	15K	Egress
8	RET	0840L	0.45M	15K	Inbound
9	ARR	0845L	0.30M	3K	Arrival
10	RWY	0848L	0		Landing

**TARGET WAYPOINT**

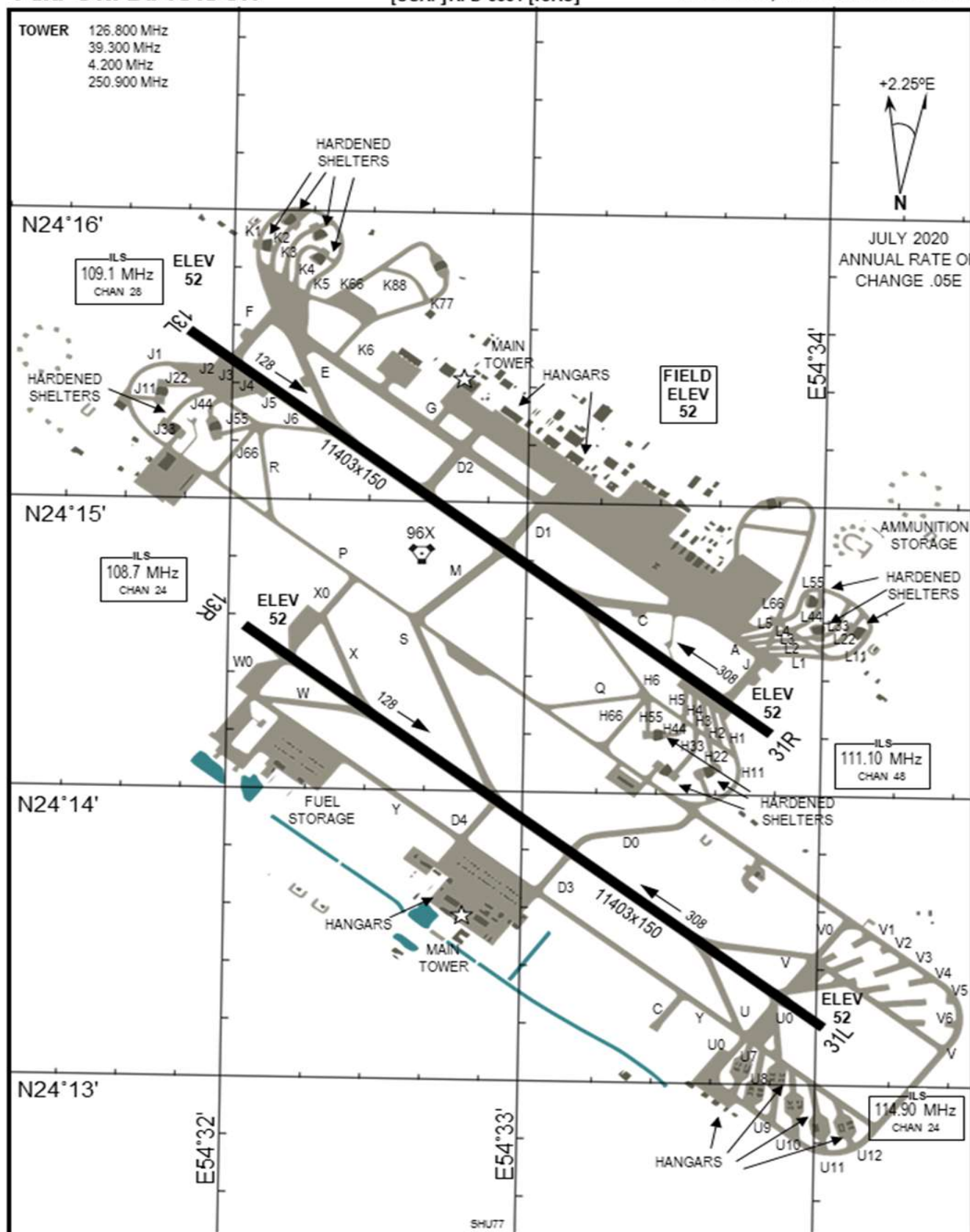
WP	ID	COORD	ALT	RMKS
11				
12				
13				
14				
15				
16				
17				
18				
19				
20				
21				
22				
23				
24				
25				
26				
27				
28				
29				

## MISSION: CM-1002



[USAF] AFD-3351 [ICAO]

**AL DHAFRA AIRBASE (OMAM)**  
**ABU DHABI, UNITED ARAB EMIRATES**



## AIRPORT DIAGRAM

NOT FOR REAL NAVIGATION

ABU DHABI, UNITED ARAB EMIRATES  
AL DHAFRA AIRBASE (OMAM)

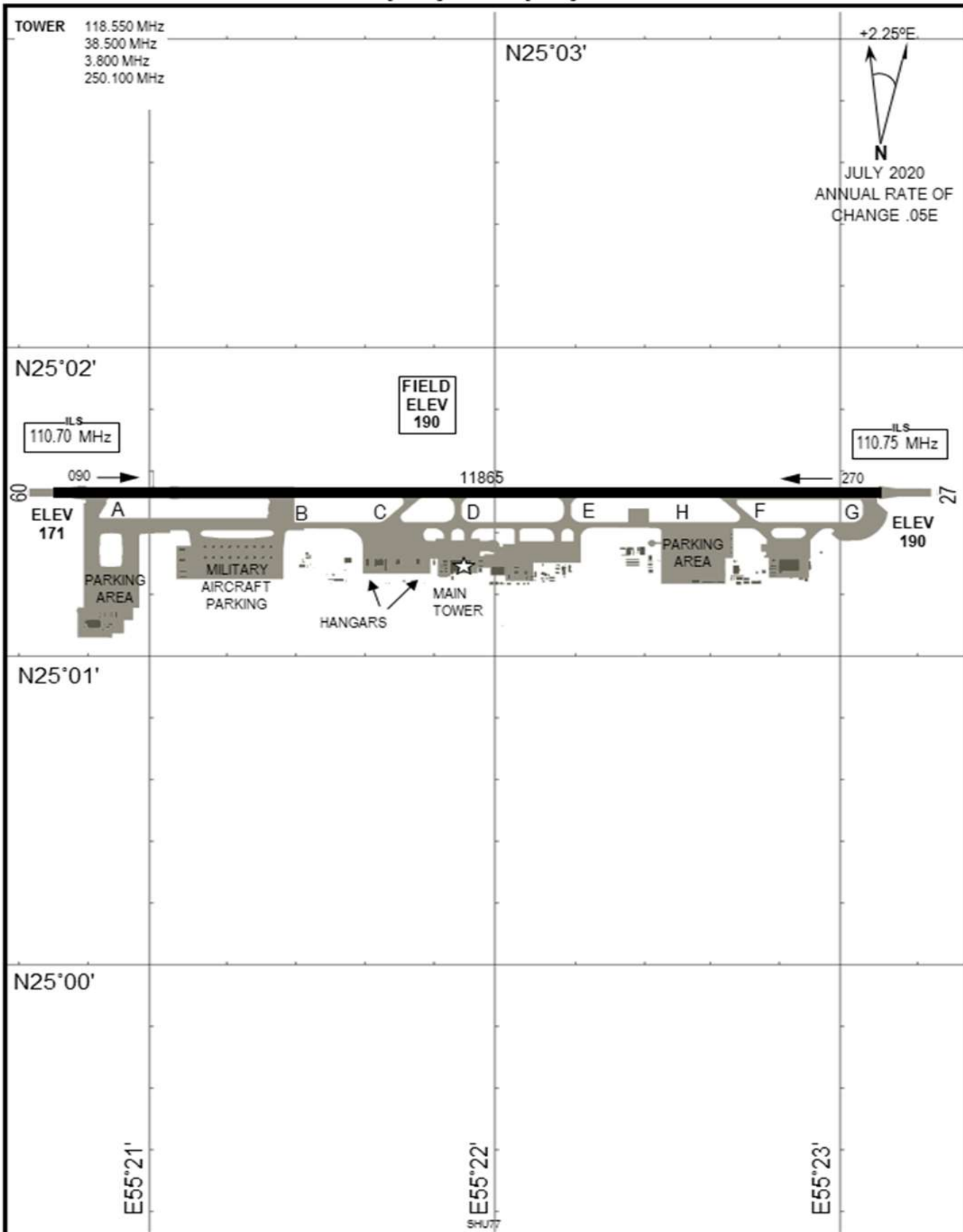
Source: CombatWombat's Airfield Diagrams: Persian Gulf



# AIRPORT DIAGRAM

[USAF] AFD-3351 [ICAO]

**AL MINHAD AIRBASE (OMDM)**  
AL MINHAD, DUBAI, UAE



# AIRPORT DIAGRAM

NOT FOR REAL NAVIGATION

AL MINHAD, DUBAI, UAE  
AL MINHAD AIRBASE (OMDM)

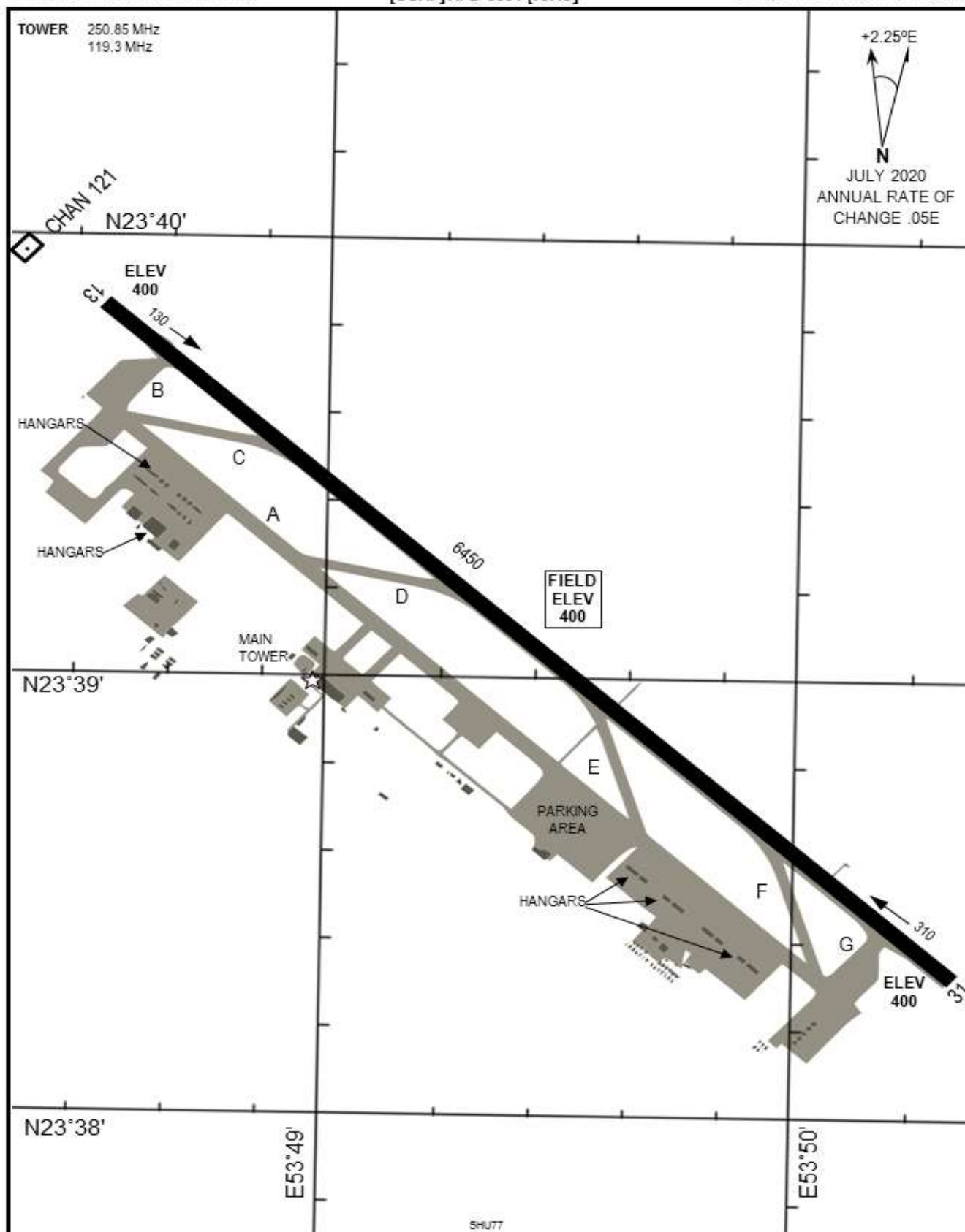
Source: CombatWombat's Airfield Diagrams: Persian Gulf



# AIRPORT DIAGRAM

[USAF] AFD-3351 [ICAO]

**LIWA AIRBASE (OMLW)**  
LIWA, UNITED ARAB EMIRATES



# AIRPORT DIAGRAM

NOT FOR REAL NAVIGATION

AL MAKTOUM, JEBEL ALI, UAE

AL MAKTOUM INTERNATIONAL(OMDW)

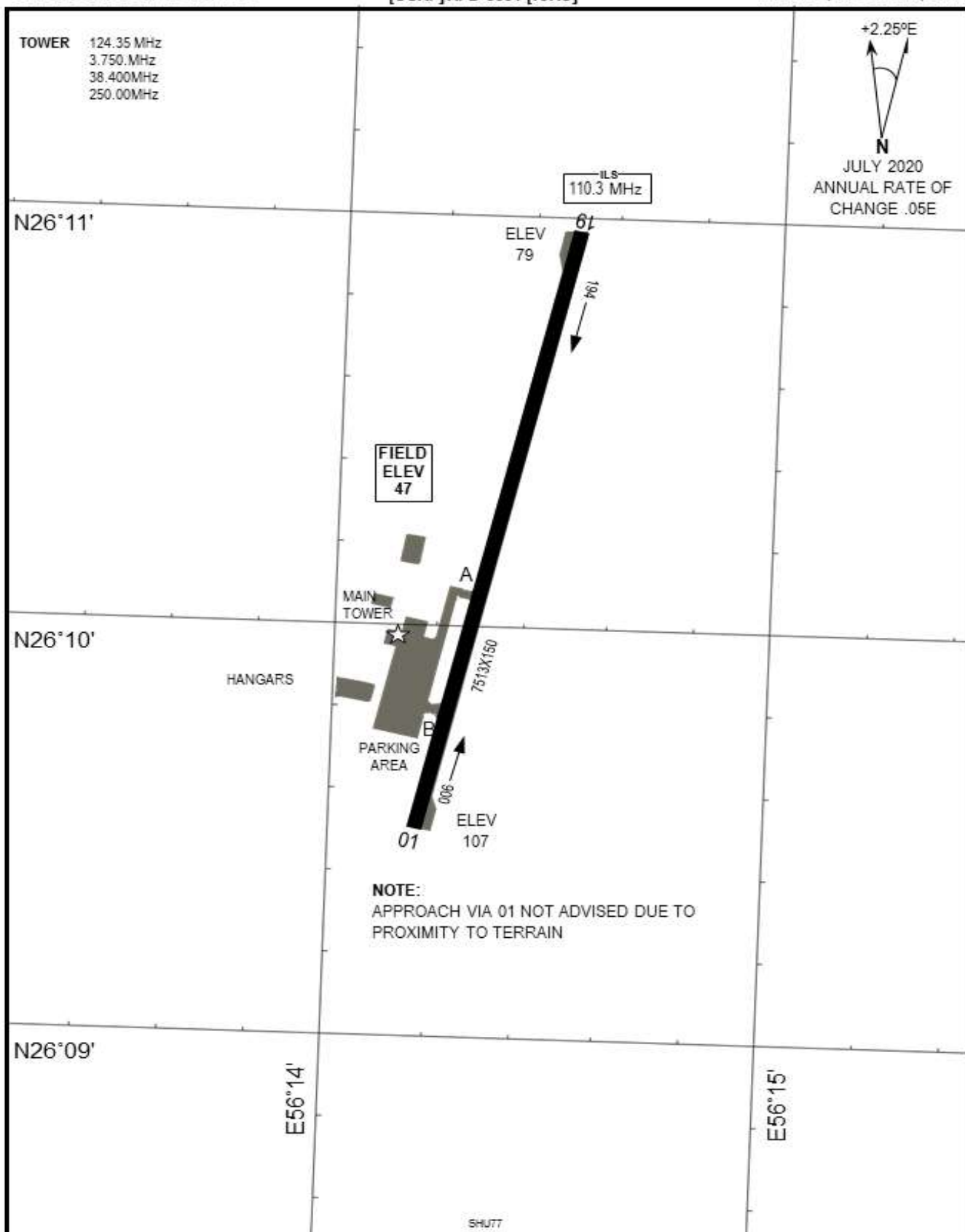
Source: CombatWombat's Airfield Diagrams: Persian Gulf



## AIRPORT DIAGRAM

[USAF] AFD-3351 [ICAO]

KHASAB AIRBASE (OOKB)  
KHASAB, MUSNDAM, OMAN



## AIRPORT DIAGRAM

NOT FOR REAL NAVIGATION

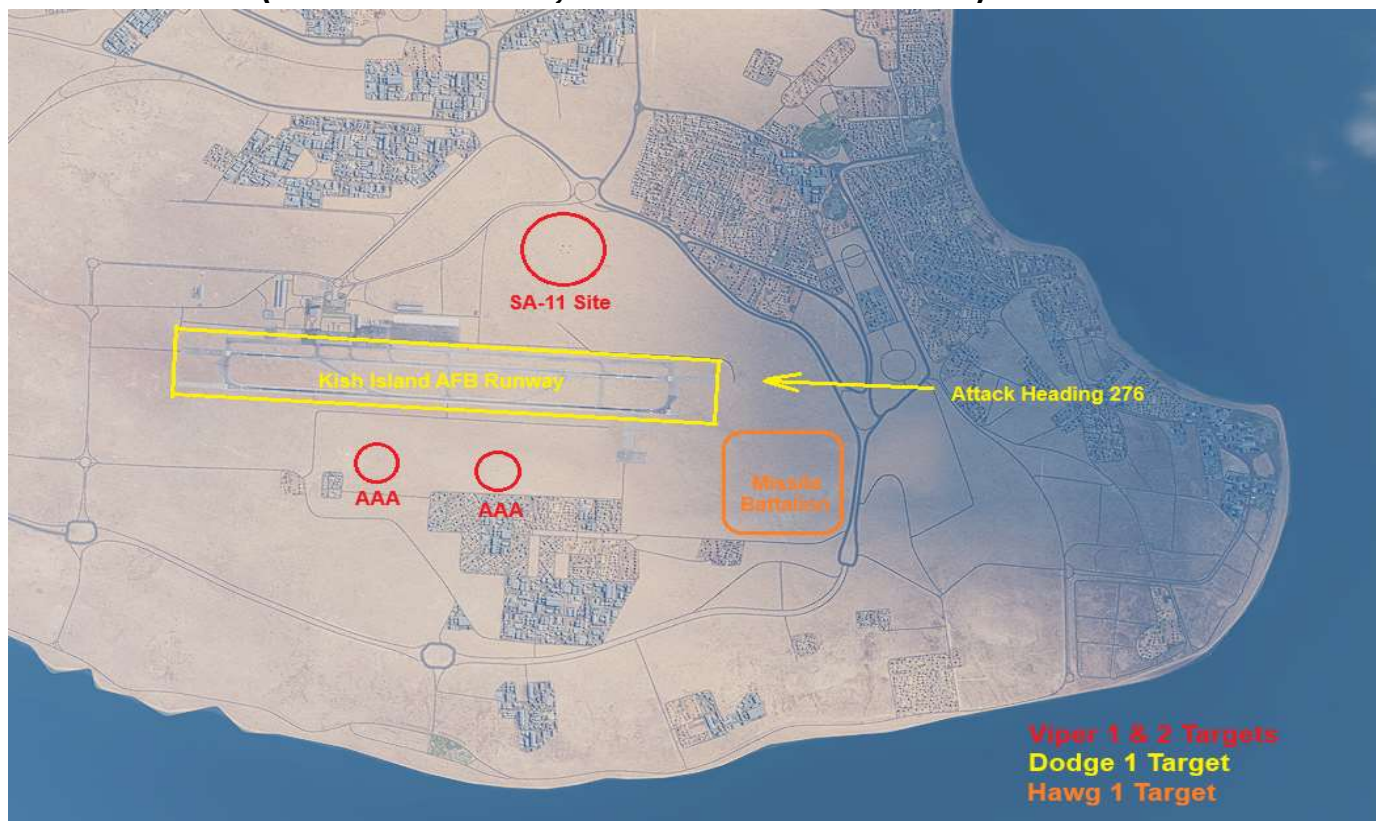
KHASAB, MUSNDAM, OMAN  
KHASAB AIRBASE (OOKB)

Source: CombatWombat's Airfield Diagrams: Persian Gulf





**TARGET IMAGE (KISH ISLAND AFB, CODENAME: WEST GATE)**



**TARGET IMAGE (BANDAR LENGEH AFB, CODENAME: EAST GATE)**

