


Readme and CARDS

F-16C Viper



TANKER ESCORTE



2025



Sponsoring



Inhalt (Contents)

Installation DE	3
Info zur Mission.....	3
Installation EN.....	4
Mission Info	4
CARDS.....	5

Installation DE

Die endpackte ZIP-Datei in den Ordner kopieren:

Z. B:

„C:\Users\UserName\Saved Games\DCS\Missions\“

Achtung, Daten werden nur in das User Verzeichnis, nicht in den Programmordner von DCS!

Man kann dann die Mission unter meine Missionen sehen und auswählen.

MAP Persian Gulf
MODUL F-16C

MOD Civil Aircraft Mod

<https://e.pcloud.link/publink/show?code=kZnSSnZ0Qsvw5tKgvzON5OYcKDWMJJrL7yX>

Info zur Mission

Du und dein Flügelmann fliegen einen Tanker Eskorte in der Nähe der Flotte. Aufgrund eines Gerätedefekts und aus Sicherheitsgründen müsst ihr die Wegpunkte heute manuell in das Navigationssystem eures Flugzeugs eingeben.

Die Landung ist am Fujairah International Airport im Oman geplant.

1. Abheben
2. Tankercode nach WP1 anfordern
3. Auftanken
4. Flug zum Tanker, den ihr eskortiert (ca. 2 Stunden)
5. Flug zum Landeflugplatz. Sollte der Treibstoff ausgehen, fliegt zum Tanker.

Der Flug ist etwas lang, also seid vorbereitet!

Viel Spaß beim Fliegen.

TIGEREAGLE



Installation EN

Copy the unpacked ZIP file into the folder:

E.g.:

"C:\Users\UserName\Saved Games\DCS\Missions\"

Please note that data is only saved in the user directory, not in the DCS program folder!

You can then see and select the mission under my missions.

MAP Persian Gulf
MODUL F-16C

MOD Civil Aircraft Mod

<https://e.pcloud.link/publink/show?code=kZnSSnZ0Qsvw5tKgvzON5OYcKDWMJJrL7yX>

Mission Info

You and your wingman are flying a tanker escort near the fleet. Due to a faulty device and safety reasons, you must manually enter the waypoints into your aircraft's navigation system today.

The landing is planned for Fujairah International Airport in Oman.

1. Take-off
2. Request tanker code after WP1
3. Refuel
4. Fly to the tanker you are escorting (approx. 2 hours)
5. Fly to the landing airfield. If you run out of fuel, fly to the refueling tanker.

This is a bit of a long ride, so be prepared!

Have fun flying.

TIGEREAGLE



Mission briefing chart

F-16C Viper



TANKER ESCORTE



2025



#M.O.O.S.E.#
CIVIL
AIRCRAFT
MOD



GENERAL INFORMATION	
---------------------	--

CALLSIGN	VIPER 1	MISSION NUMBER	00PGE_XX_ATC_F16C
-----------------	---------	-----------------------	-------------------

WEATHER	+15°; QNH 29.92; QFE 29.79; Base 5460;
---------	--

AIRFIELD						
	A/B	TWR	ELEV,m	RWY	TIME	
	DEP	BA	250.600	4	13	06:10
	ARR	FI	251.150	30	11	09:45
	ALTN	-				

FLIGHT		PILOT	LOADOUT	Task	FULE
		VIPER 1.1	View load chart	Tanker	100%
		WM1	The same	Eskort	
		WM2	-	-"	100%
		WM3	-		

PACKAGE	N/A	A/C	VHF	UHF	D-Link	TASK
	(T32) Arcor	KC-135	-	254.000		Tanker
	(T33) Shell	KC-135MPRS	-	254.000		Tanker
	COLT 3	F-16		251.000		Escort
	COLT 4	F-16		251.000		Escort

WP	COORDINATE	NAME	ACTION	TIME	DIR	ELEV ft
0	Al-Bateen Airport (BA)	ParkPos	-	05:30	-	12
1	N 24° 26.051' E 054° 27.007'	RWY	Start	06:10	-	10
2	N 24° 18.783' E 054° 35.487'	TakeOff	TP	06:13	130	6500
3	N 24° 15.546' E 055° 36.380'	WP1	TP	06:25	95	20000
4	Before go to T33, refule T32 N 24° 03.031' E 057° 46.250'	WP2	Look for T33	07:00	94	20000
5	Escort T33 N 23° 19.003' E 059° 48.419'	Begin	Escort	07:15		20000
6	N 25° 01.843' E 056° 32.498'	Approach	TP	09:40	295	19000
7	Fujairah Intl (FI) N 25° 06.617' E 056° 19.744'	RWY	Land	09:45	293	6000

[illegible]

FENCE	WP4	FUEL	4000	3500	14000	04:00
-------	-----	------	------	------	-------	-------

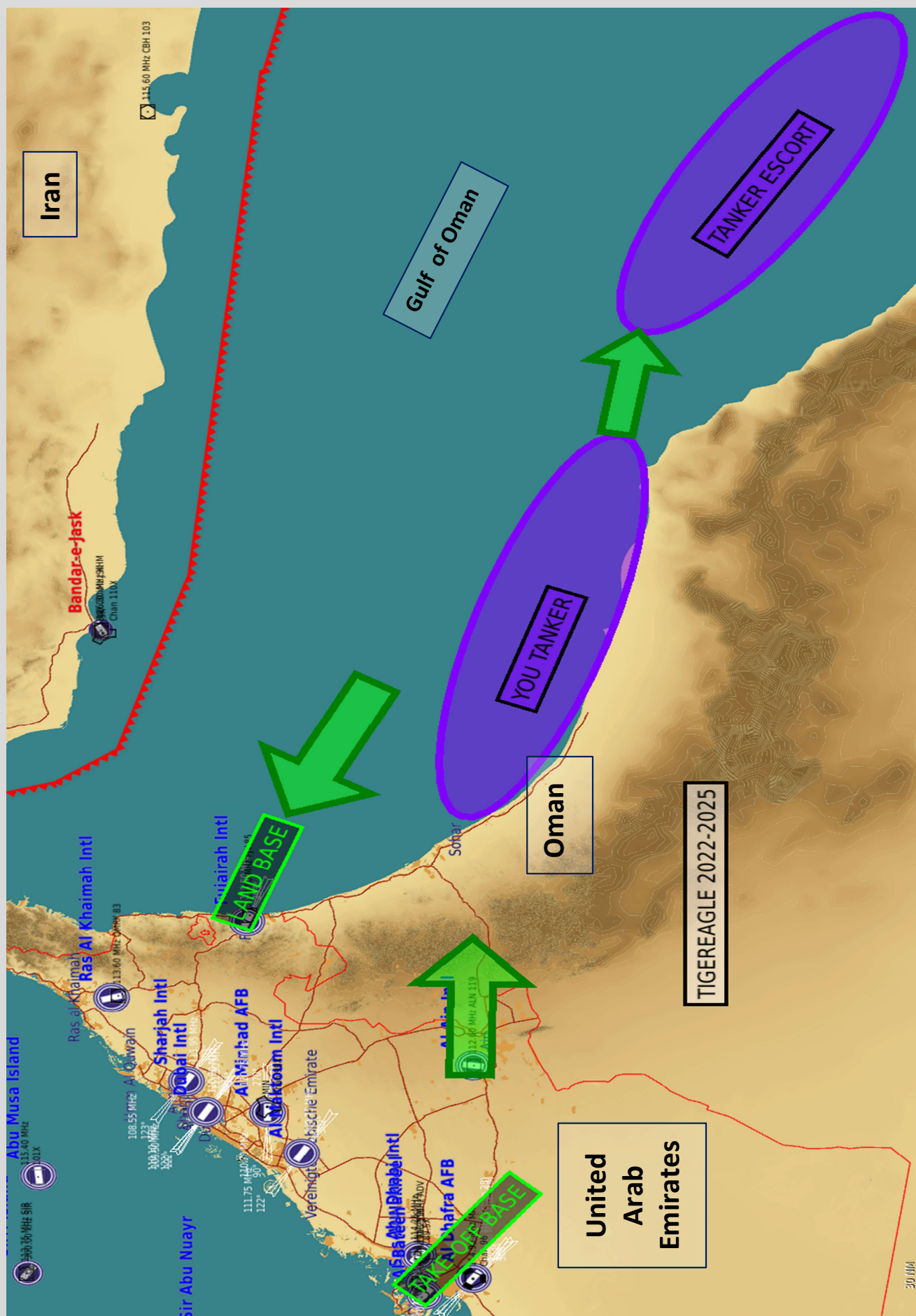
CODE INFO https://de.wikipedia.org/wiki/Brevity_Code
 & <https://de.wikipedia.org/wiki/Abk%C3%BCrzungen/Luftfahrt>

WP INFORMATION

MISSION NUMBER

00PGE_XX_ATC_F16C

Picture



TACTICAL INFORMATION

MISSION NUMBER 00PGE_XX_ATC_F16C

TASK Tanker Escort

Text / Picture

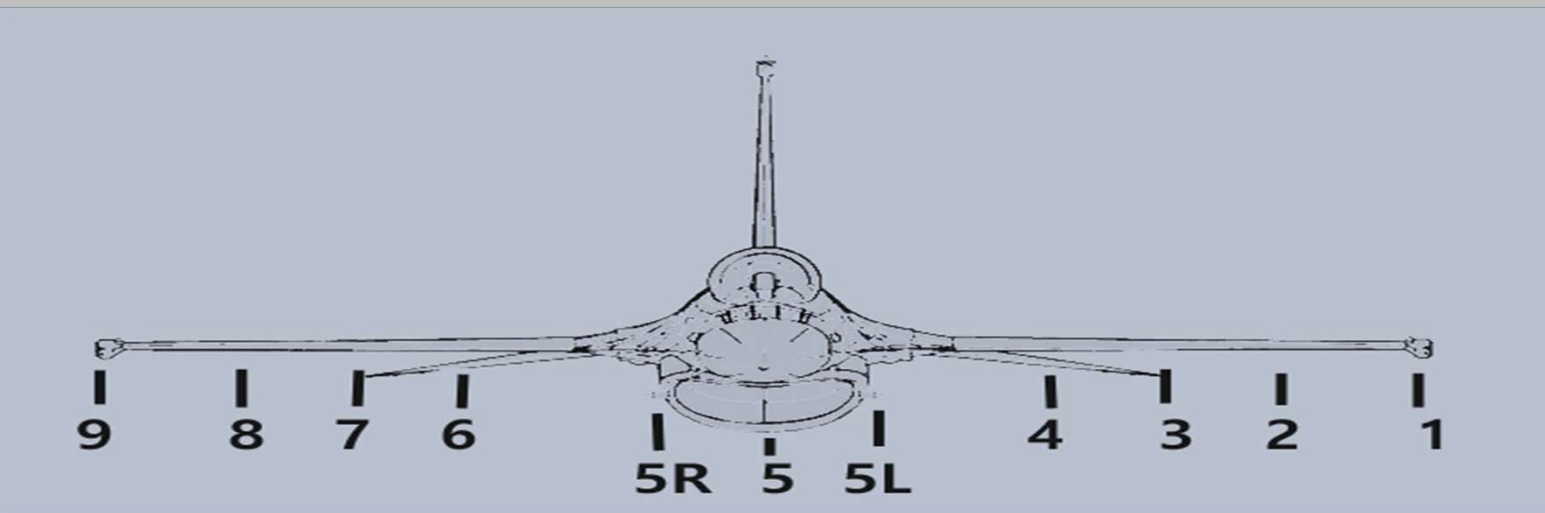
DESCRIPTION








1. Aircraft loading according to load chart!
2. Enter the waypoints in Navi Computer. set time!
3. Fly to waypoint 1(3), get the CODE for your tanker via the radio menu "Action radio", which you then fly to via the TACAN signal and refuel your aircraft and wingman.
4. Fly to waypoint "Begin" (5), find the tanker to escort and fly to the tanker!
A hot tip, Tanker fly to 19000-20000 feet!
5. When they arrive at the tanker, the escort will be sent home!
6. You will be relieved at approximately 2:00 a.m., and you will be notified via radio! You will never see another escort at your side!
Check the fuel for the return flight, you can request the tanker that already refueled you on your outbound flight!



F-16C LOAD INFORMATION

MISSION NUMBER		00PGE_XX_ATC_F16C
NUMBER	56	
PARK POSITION	14	
FUEL	6%	You still must load!
LOAD	NO	You still must load!



1	AIM-9X	
2	AIM-120B	
3	AIM-120B	
4	370	
5L	-	
5	300	
5R	AN/AAQ-33	
6	370	
7	AIM-120B	
8	AIM-120B	
9	AIM-9X	

AIM-9X

Max. range: 18 km
Guidance system: Infrared
Max speed: 2,5 Mach



AIM-120B


Range: 55 km
Guidance system: Radar, inertial navigation
Speed: 4 Mach



RADIO TACAN ILS INFORMATION						
RADIO	UHF	CH	WHAT	VHF	CH	WHAT
	251.000	1	Action radio	130.270	1	Group channel
	251.650	2	Replacement action radio	127.500	2	Carrier 1
	252.000	3	Tanker group 1	127.600	3	Carrier 2
	253.000	4	Tanker group 2	119.900	4	Al Bateen Airport
	254.000	5	Tanker group 3	124.600	5	Fujairah Intl
	250.600	6	AL Bateen Airport			
	251.250	7	Fujairah Intl			
TACAN	TACAN	WHAT	RADIO	CALLSIGN	CODE	TYP
	X47	Havadary	-	-		-
	X78	Bandar Abbas Intl	-	-		-
	X84	Khasab Airfield	-	-		-
	X85	Fujairah Intl	-	-		-
	X89	Tunb Kochak	-	-		-
	X99	Al Minhad AFB	-	-		-
	X112	Kish Intl	-	-		-
	X121	Liwa AFB	-	-		-
	Y10	Tanker 1 Group 1 (T11)	252.000	Texaco	ALFA	S-3B Tanker
	Y11	Tanker 2 Group 1 (T12)	252.000	Arcor	CHARLIE	S-3B Tanker
	Y12	Tanker 3 Group 1 (T13)	252.000	Shell	DELTA	S-3B Tanker
	Y18	Tanker 1 Group 2 (T21)	253.000	Texaco	FOXTROT	KC-135
	Y19	Tanker 2 Group 2 (T22)	253.000	Arcor	HOTEL	KC-130H
	Y20	Tanker 3 Group 2 (T23)	253.000	Shell	JULIETT	KC-135MPRS
	Y22	Tanker 1 Group 3 (T31)	254.000	Texaco	LIMA	KC-135
	Y24	Tanker 2 Group 3 (T32)	254.000	Arcor	OSCAR	KC-135
	Y26	Tanker 3 Group 3 (T33)	254.000	Shell	PAPA	KC-135MPRS
ILS	ILS	WHAT	RWY			
	111.50	Fujairah Intl	29			

AIRPORT INFORMATION

NAME	Al-Bateen			MAP	Persian Gulf
TOWER	250.600	119.900	39.050		
TACAN	-	ADF	114.00	Coordinate: N 24° 26.051' E 054° 27.007'	
		RWY	RWY		
		13	31		



AIRPORT INFORMATION

NAME	Fujairah Intl			MAP	Persian Gulf	
TOWER	251.250	124.600	39.650	Coordinate:	N 25° 06.617' E 056° 19.744'	
TACAN	85	ADF				
		RWY		VOR	RWY	
ILS	111.50	29		113.80	29	11

Park
Position

01

