

USS CVN-71 VFA-97

TASK ID: BC-085113



## BASIC INFO

START TIME 28-JUN-2011 1600LT (1200UTC)  
 SCHED LAU TIME 1610LT CASE I DEP LOC N2540E5703  
 EXP REC TIME 1830LT CASE I REC LOC N2602E5652  
 HOME FREQ 305AM TCN 71X ILS 11 LINK4 336  
 WX CLDY SR 0528LT SS 1913LT TEMP 30C QNH 2990 CLD 12K WIND 145 10KTS SEA 2 GD VSBY

## FLIGHT

FLT	CS	T#	A/A	DLNK	LASER	WPN
Hawk 1	Hawk 1-1	211	11X	HK11	1681	9X,2*120C,WT,7P,CT,7P,WT,2*120C,9X
	Hawk 1-2	212	12X	HK12	1682	9X,2*120C,WT,7P,CT,7P,WT,2*120C,9X
	Hawk 1-3	213	13X	HK13	1683	9X,2*120C,WT,7P,CT,7P,WT,2*120C,9X
	Hawk 1-4	214	14X	HK14	1684	9X,2*120C,WT,7P,CT,7P,WT,2*120C,9X
Hawk 2	Hawk 2-1	215	21X	HK21	1685	9X,2*120C,WT,7P,CT,7P,WT,2*120C,9X
	Hawk 2-2	216	22X	HK22	1686	9X,2*120C,WT,7P,CT,7P,WT,2*120C,9X
	Hawk 2-3	217	23X	HK23	1687	9X,2*120C,WT,7P,CT,7P,WT,2*120C,9X
	Hawk 2-4	218	24X	HK24	1688	9X,2*120C,WT,7P,CT,7P,WT,2*120C,9X

## PACKAGE

FLT	AC	NO.	TASK
Hawk 1	F/A-18C	4	BARCAP
Hawk 2	F/A-18C	4	BARCAP

## SUPPORT

FLT	AC	TASK	A/A	CH	RMRK
Magic	E-2D	AWACS		2	Strike
Darkstar	E-3A	AWACS		4	Darkstar
Texaco	KC-135M	Refuel	53X	10	FL250
Arco	KC-130	Refuel	54X	11	FL200
Shell 1	S-3B	Refuel	51X	8	Standby
Shell 2	S-3B	Refuel	52X	9	Standby

## FLIGHT PLAN (HAWK 1, 2)

WP	NAME	TIME	SPEED	ALT	RMRK
0	LAU	1610L			Launch
1	RV	1615L	0.60M	25K	Regroup
2	ING	1625L	0.80M	30K	Fence In
3	STC	1630L	0.80M	32K	Hawk 1
4	ROCK				A/A Point
5	STD	1630L	0.80M	32K	Hawk 2
6	EGR	1805L	0.75M	25K	Egress
7	REC	1830L			Landing

## RADIO COMMS

CH	CODE	AGCY	FREQ
1	Green 1	Marshal	305.00
2	Red 1	Strike	264.00
3	Red 2	Guardian	265.00
4	Red 3	Darkstar	256.00
5	Yellow 1	Hawk 1	254.00
6	Yellow 2	Hawk 2	250.00
7	Yellow 3	Hornet	270.00
8	Violet 1	Shell 1	257.00
9	Violet 2	Shell 2	255.00
10	Violet 3	Texaco	262.00
11	Violet 4	Arco	259.00
12	Orange 1	Devil	268.00
13	Orange 2	Chevy	269.00
14	Orange 3	Check	260.00
15	Blue 1	Hornet	263.00
16	Blue 2	Dodge	261.00
17	Blue 3	Ford	267.00
18	Indigo 1	Trek	251.00
19	Indigo 2	Viper	253.00
20	Indigo 3	Colt	266.00

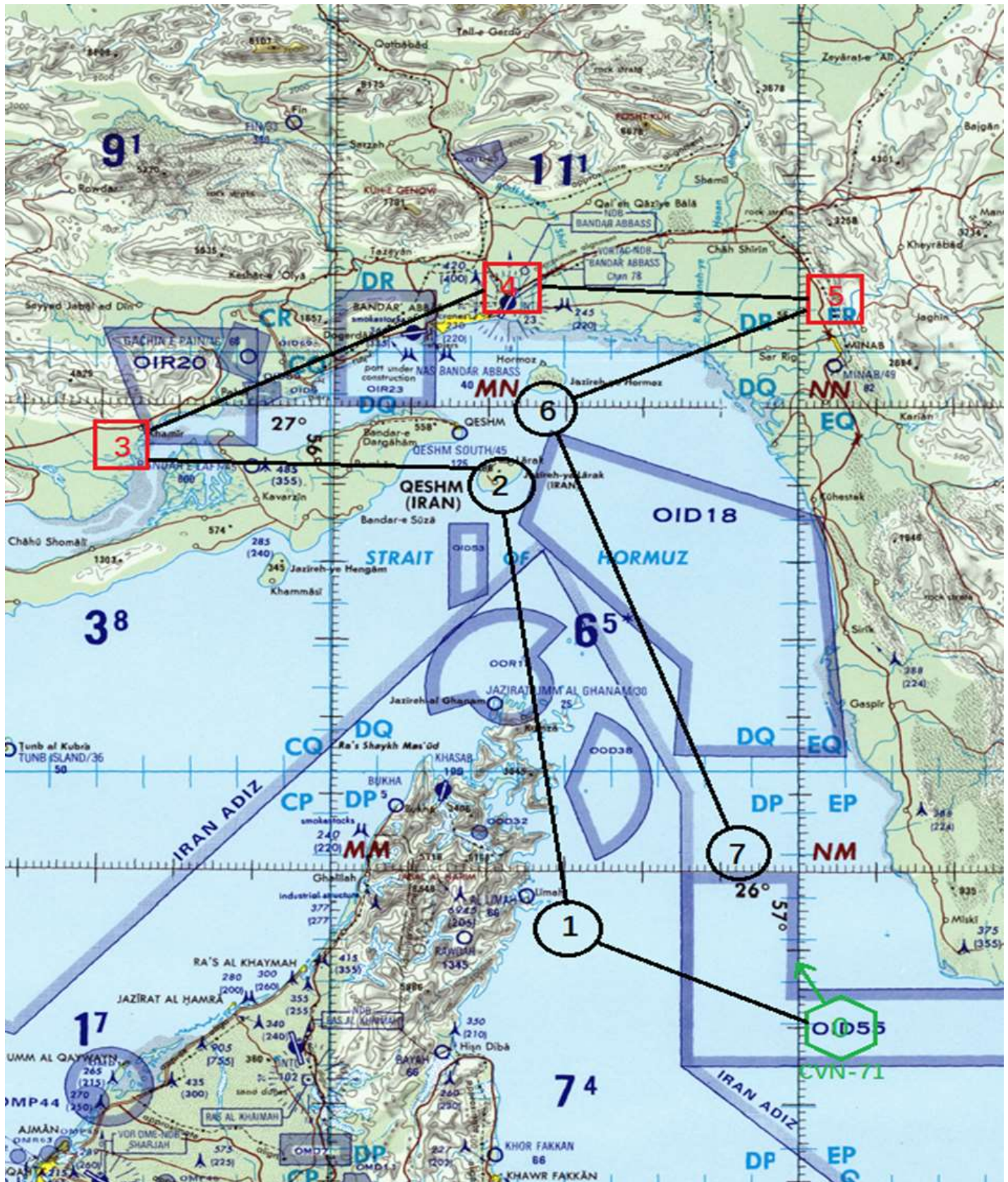
## ALT AFLD

AFLD	FREQ	COOR
Khasab	124.350	N26°11' E56°14'
Bandar e Jask	118.150	N25°39' E57°48'





## FLIGHT PLAN



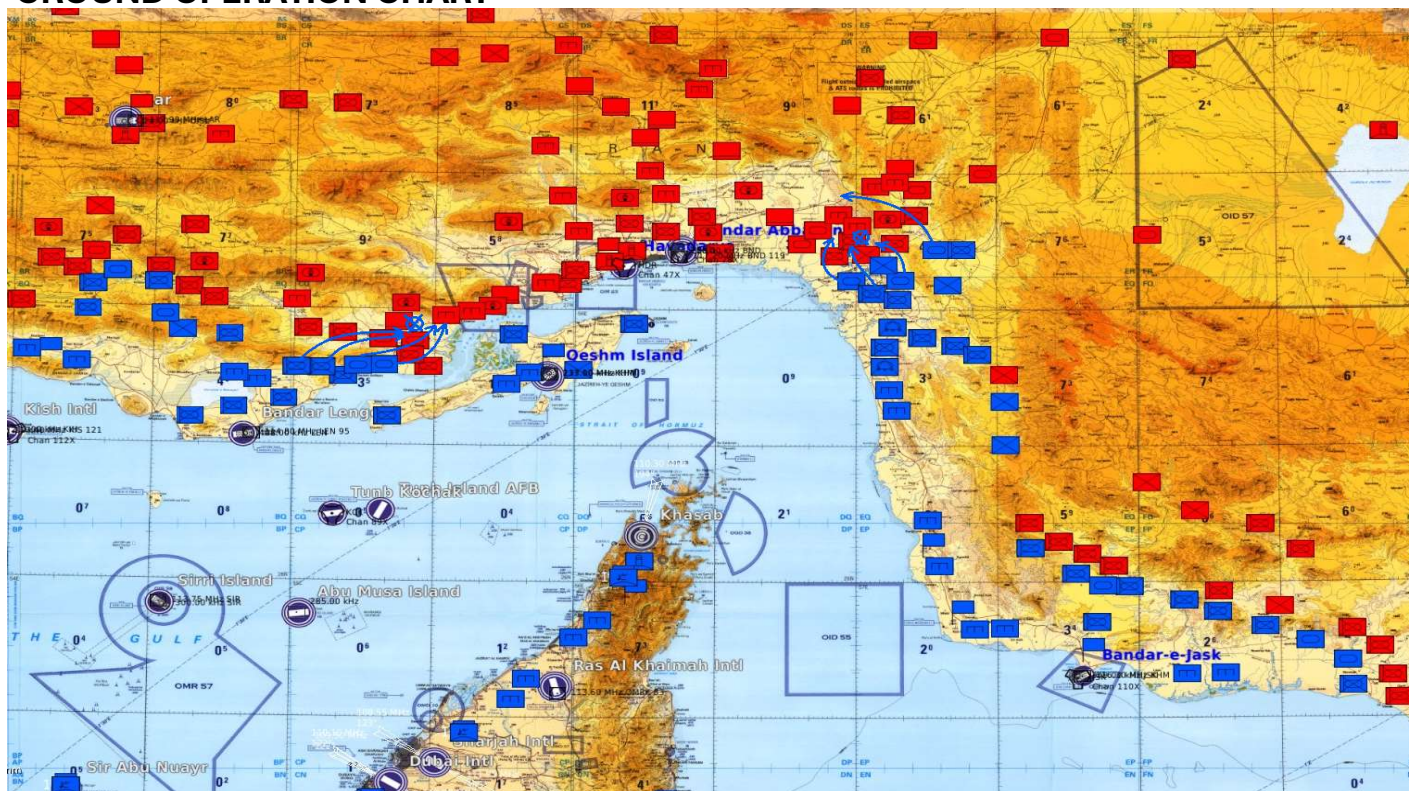




## AIR OPERATION CHART



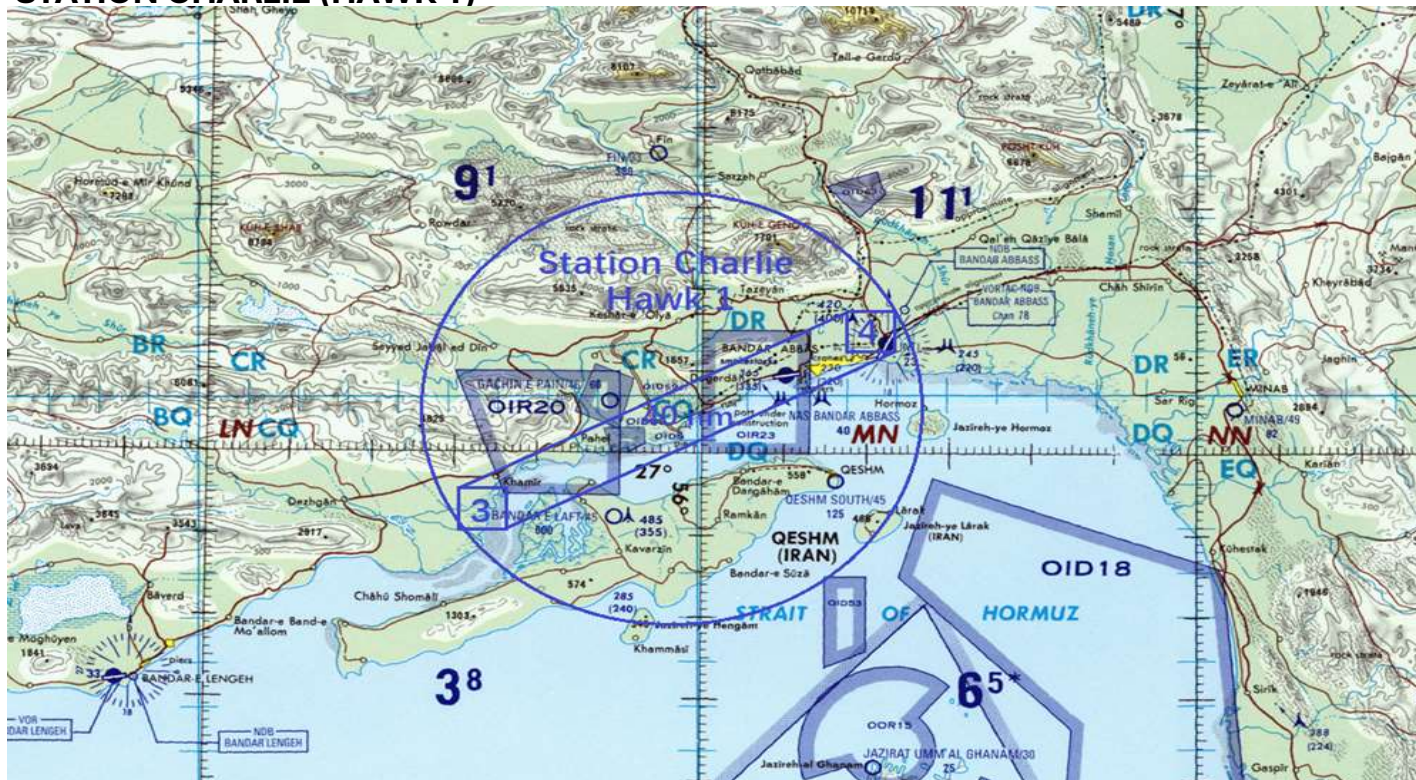
## GROUND OPERATION CHART







## STATION CHARLIE (HAWK 1)



## STATION DELTA (HAWK 2)

