

USS CVN-71 VFA-97

TASK ID: DS-188739



BASIC INFO

START TIME 8-JUL-2011 2100LT (1700UTC)
 SCHED LAU TIME 2115LT CASE III DEP LOC N2517E5705
 EXP REC TIME 2245LT CASE III REC LOC N2503E5711
 HOME FREQ 305AM TCN 71X ILS 11 LINK4 336
 WX STM SR 0531LT SS 1912LT TEMP 20C QNH 2960 WIND 330 35KTS SEA 6 NGT VSBY

FLIGHT

FLT	CS	T#	A/A	DLNK	LASER	WPN
Hawk 1	Hawk 1-1	211	11X	HK11	N/A	9X,GBU31,WT,120C,CT,AFLIR,WT,GBU31,9X
	Hawk 1-2	212	12X	HK12	N/A	9X,GBU31,WT,120C,CT,AFLIR,WT,GBU31,9X
	Hawk 1-3	213	13X	HK13	N/A	9X,GBU31,WT,120C,CT,AFLIR,WT,GBU31,9X
	Hawk 1-4	214	14X	HK14	N/A	9X,GBU31,WT,120C,CT,AFLIR,WT,GBU31,9X
Hawk 2	Hawk 2-1	215	21X	HK21	N/A	9X,AGM88,WT,120C,CT,AFLIR,WT,AGM88,9X
	Hawk 2-2	216	22X	HK22	N/A	9X,AGM88,WT,120C,CT,AFLIR,WT,AGM88,9X
Hawk 3	Hawk 3-1	217	31X	HK23	N/A	9X,120C,WT,7P,CT,AFLIR,WT,120C,9X
	Hawk 3-2	218	32X	HK24	N/A	9X,120C,WT,7P,CT,AFLIR,WT,120C,9X

PACKAGE

FLT	AC	NO.	TASK
Hawk 1	F/A-18C	4	Pinpoint Strike
Hawk 2	F/A-18C	2	SEAD Escort
Hawk 3	F/A-18C	2	Escort

SUPPORT

FLT	AC	TASK	A/A	CH	RMRK
Magic	E-2D	AWACS		2	Strike
Darkstar	E-3A	AWACS		4	Darkstar
Texaco 1	KC-135M	Refuel	53X	10	FL250
Arco 1	KC-130	Refuel	54X	11	FL220
Shell 1	S-3B	Refuel	51X	8	Standby
Shell 2	S-3B	Refuel	52X	9	Standby

FLIGHT PLAN (HAWK PACKAGE)

WP	NAME	TIME	SPEED	ALT	ACT
0	LAU	2115L			Launch
1	RV	2120L	0.60M	25K	Regroup
2	ROCK	2140L	0.80M	30K	Check In
3	IP	2150L	0.80M	30K	Fence In
4	TGT	2158L	0.80M	30K	Attack
5	WET	2215L	0.80M	30K	Fence Out
6	REC	2245L	0.50M	1K	Recovery

RADIO COMMS

CH	CODE	AGCY	FREQ
1	Green 1	Marshal	305.00
2	Red 1	Strike	264.00
3	Red 2	Guardian	265.00
4	Red 3	Darkstar	256.00
5	Yellow 1	Hawk 1	254.00
6	Yellow 2	Hawk 2	250.00
7	Yellow 3	Hawk 3	270.00
8	Violet 1	Shell 1	257.00
9	Violet 2	Shell 2	255.00
10	Violet 3	Texaco 1	262.00
11	Violet 4	Arco 1	259.00
12	Orange 1	Devil	268.00
13	Orange 2	Chevy	269.00
14	Orange 3	Check	260.00
15	Blue 1	Raven	263.00
16	Blue 2	Dodge	261.00
17	Blue 3	Ford	267.00
18	Indigo 1	Trek	251.00
19	Indigo 2	Viper	253.00
20	Indigo 3	Colt	266.00

ALT AFLD

AFLD	FREQ	COOR
Fujairah	124.350	N26°11' E56°14'
Khasab	118.150	N25°39' E57°48'

USS CVN-71 VFA-97

TASK ID: DS-188739



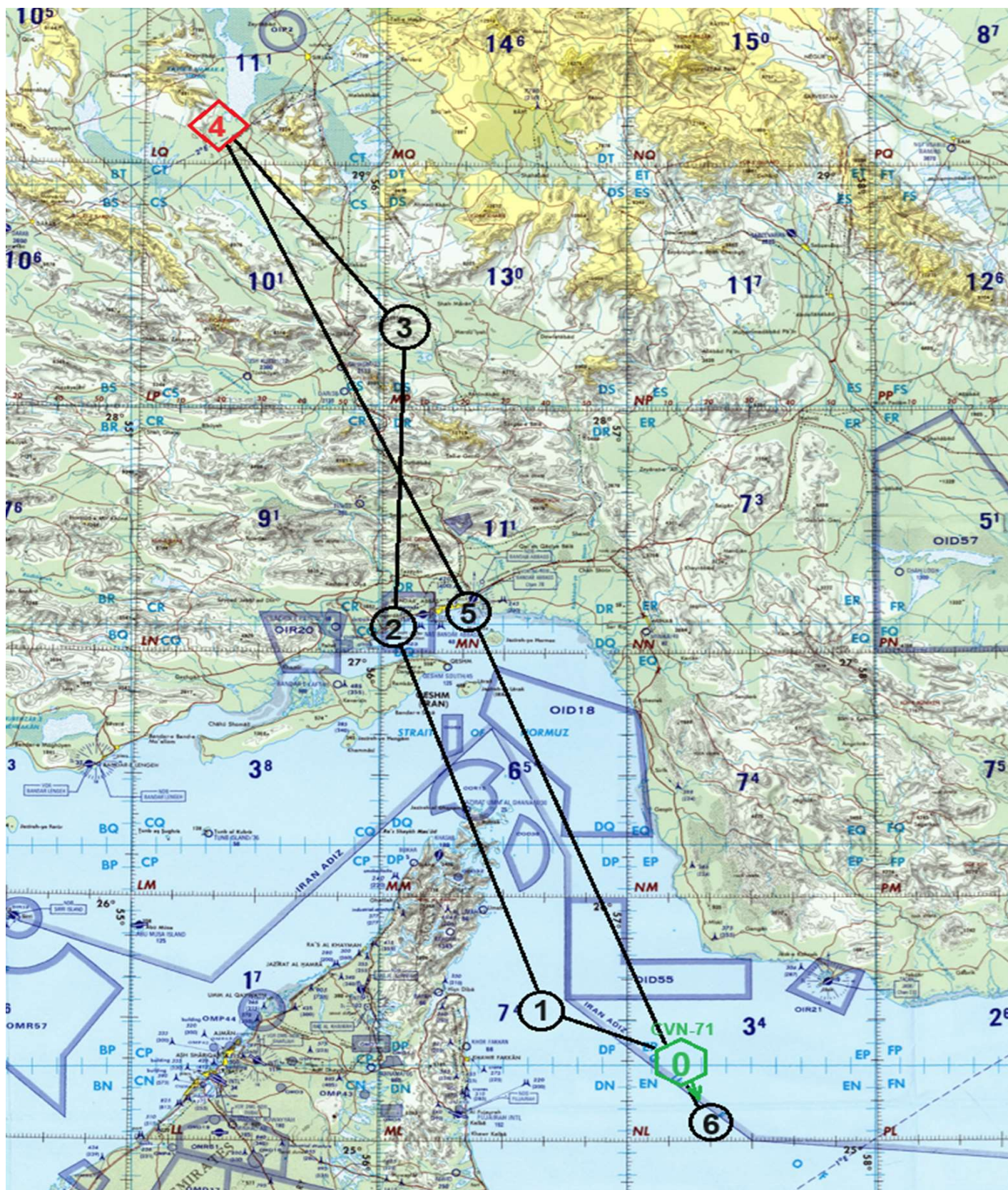
PRI TGT INFO					
NO	TYPE	COOR (PRES)	ELEV (FT)	RMKS	CMTS
1	Building	N29°05'28.41" E55°19'25.07"	5717 ft	Factory A	
2	Building	N29°05'28.44" E55°19'28.85"	5727 ft	Factory B	
3	Building	N29°05'28.47" E55°19'33.16"	5730 ft	Factory C	
4	Building	N29°05'28.50" E55°19'37.54"	5733 ft	Factory D	

SEC TGT INFO					
NO	TYPE	COOR (PRES)	ELEV (FT)	RMKS	CMTS
5	Building	N29°05'24.55" E55°19'32.71"	5727 ft	Storage 1	
6	Building	N29°05'24.57" E55°19'35.82"	5729 ft	Storage 2	
7	Building	N29°05'29.94" E55°19'43.24"	5734 ft	Laboratory N	
8	Building	N29°05'28.15" E55°19'43.27"	5734 ft	Laboratory S	

NOTE					

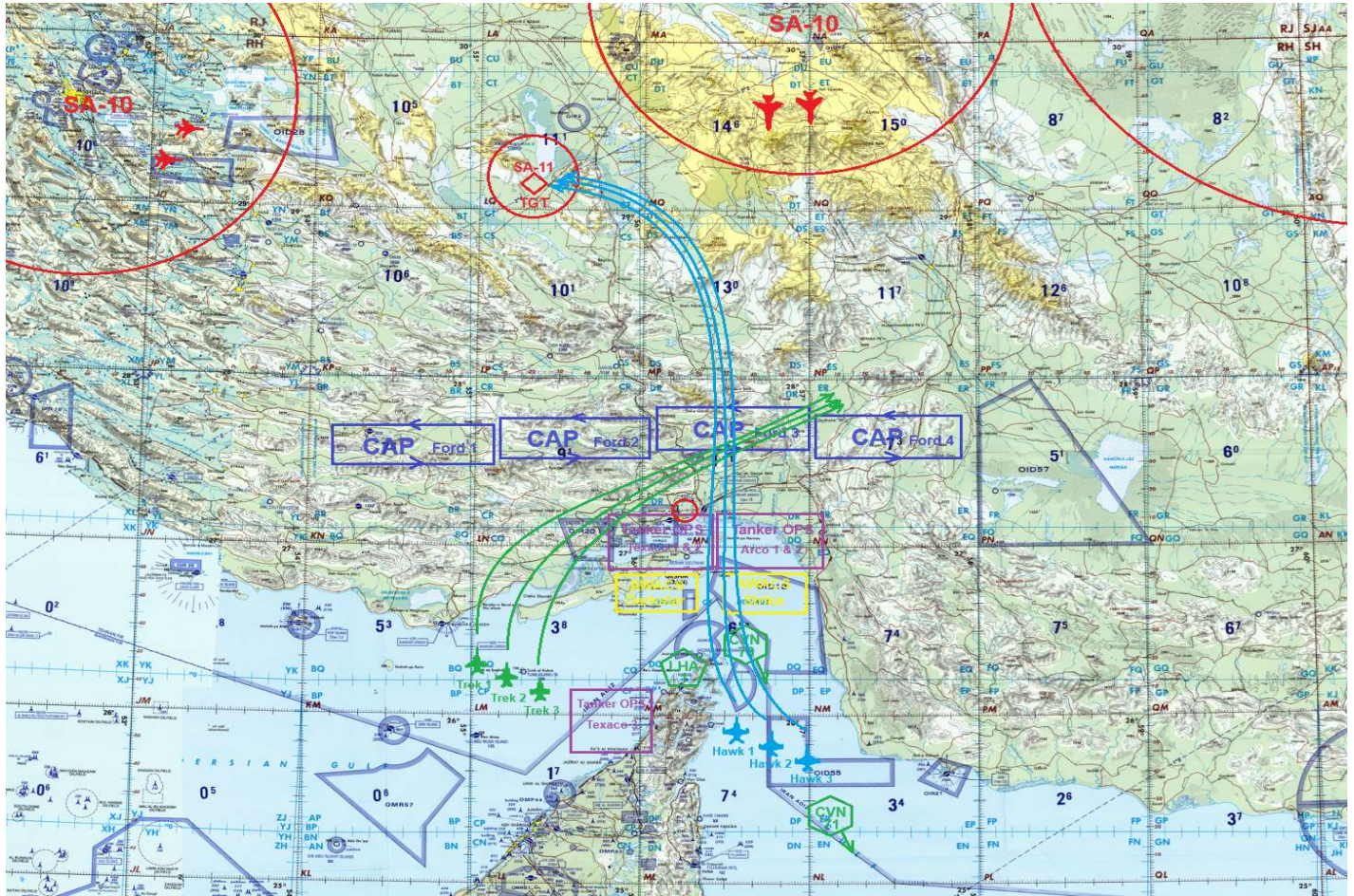


FLIGHT PLAN

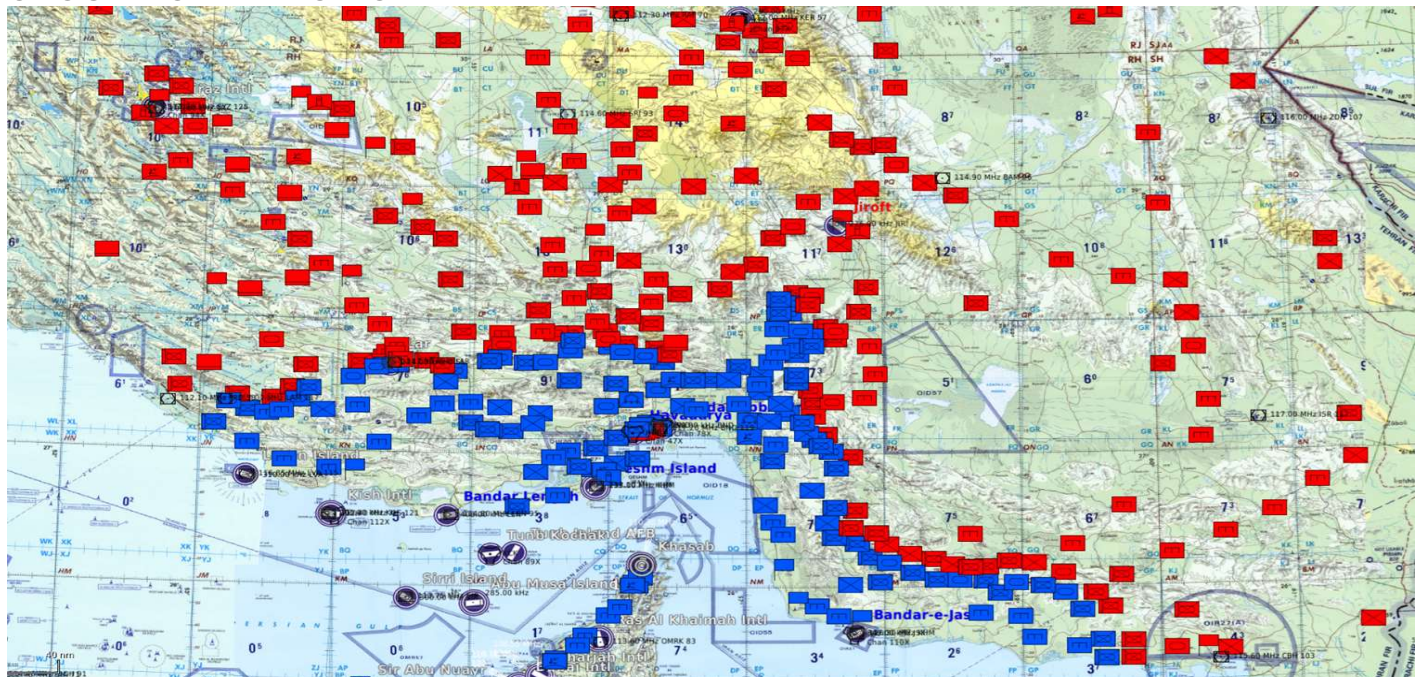




AIR OPERATION CHART

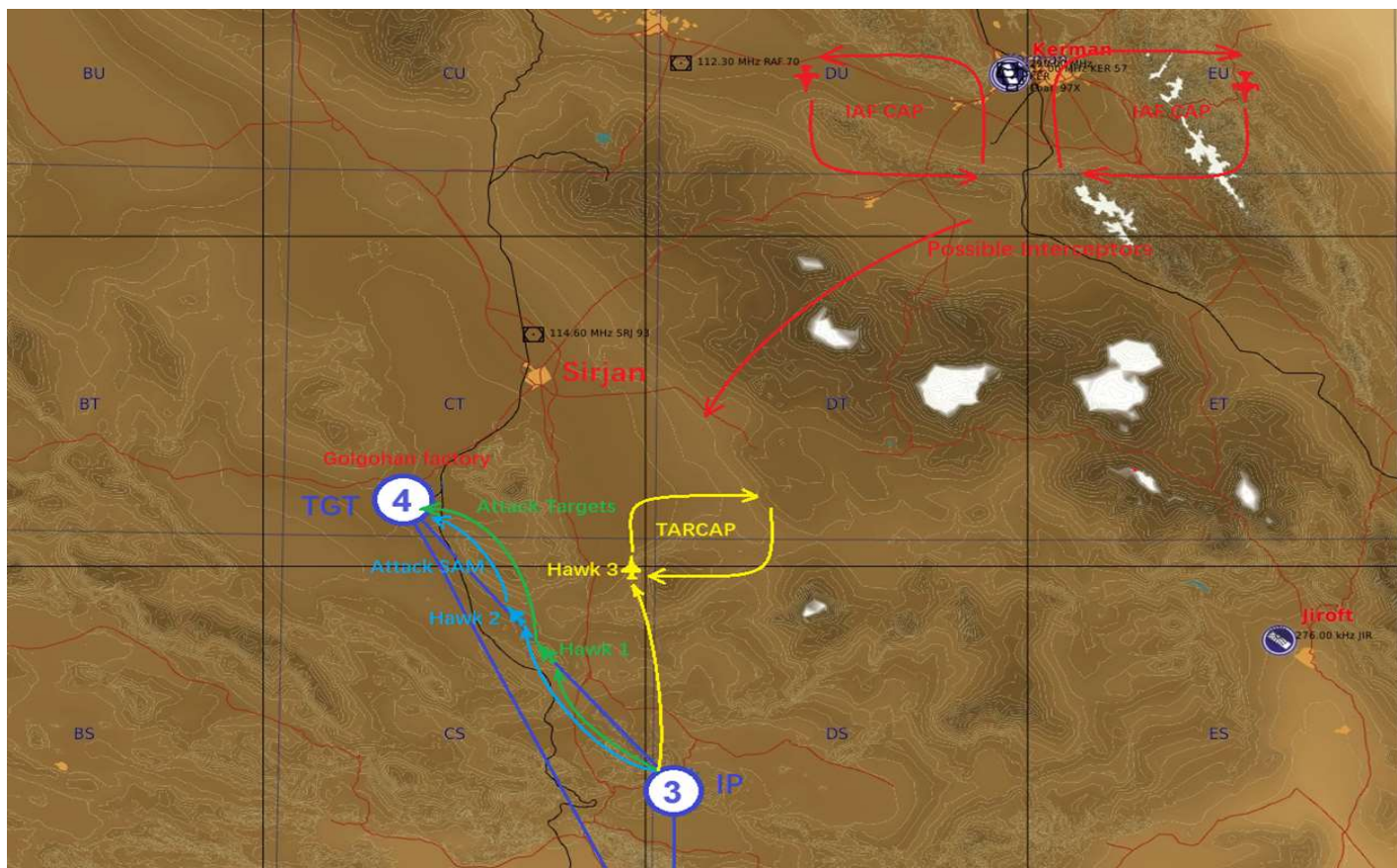


GROUND OPERATION CHART





ATTACK PLAN

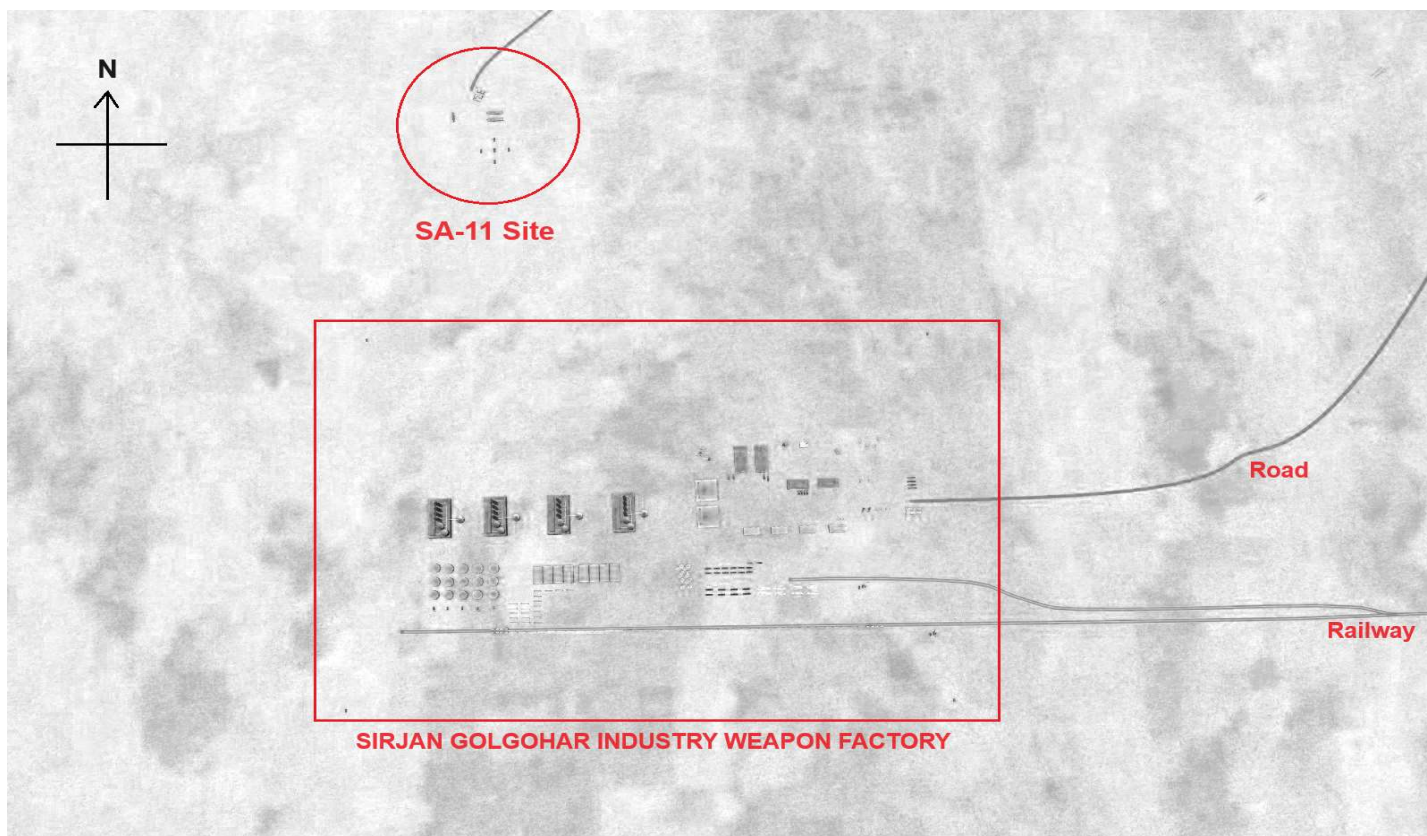


TARGET IMAGE (SIRJAN GOLGOHAR INDUSTRY WEAPON FACTORY)





TARGET AREA SATELLITE IMAGE



TARGET LAYOUT

